

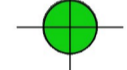
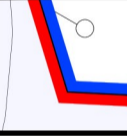
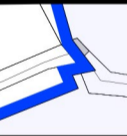

- © This drawing is copyright.
 1 Do not scale this drawing.
 2 Errors and omissions to be immediately notified to Architects.
 3 All dimensions to be checked on site.
 4 To be read with relevant Engineers drawings.



© Ordnance Survey Ireland and Government of Ireland
 Licence No. CYAL50248313

- Map Sheets
 1:1,000 | 2925-17
 1:1,000 | 2925-18
 1:1,000 | 2925-19
 1:1,000 | 2925-21
 1:2,500 | 2925-A
 1:2,500 | 2925-C
 1:2,500 | 2924-D
 1:2,500 | 2925-D

Extraction Dates:
 October 2015
 March 2021
 August 2021

-  Site Notice (7 No. Total)
-  Redline denotes Planning Application Site
10.223 Hectares (Gross)
-  Blueline denotes adjacent lands owned by the Applicant
-  Yellow hatch denotes wayleave.

revisions	date	inh
description		
Site Location Plan		
Sheet 3 of 3		
1:1000		
job	scale	date
Development at Oldtown, Swords, Co. Dublin Phase 5	1:1000 A1	MAR 22
client	drawn	checked
Gerard Gannon Properties	PG/KL	PC
issue		
Planning SHD Stage 3		
CONROY CROWE KELLY ARCHITECTS		
65 MERRION SQUARE DUBLIN 2		
PHONE: 66139901 FAX: 6765715		
e-mail: info@ckk.ie		